


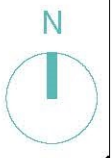
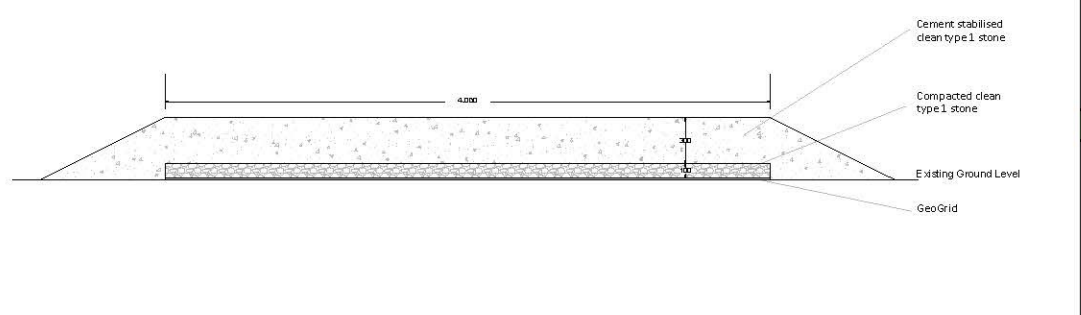
Notes: Unless otherwise stated, this drawing is for information only. Do not scale. Use figured dimensions only. Check all dimensions on site and advise of any discrepancies before commencing work on site.

Digital Transmissions: This data is supplied only as a means to aid you in the production of your work, the data should always be checked against the hard copy of the drawing. Some of the data may have been produced by importing data from external sources, discrepancies may have occurred during this procedure. BSR cannot accept responsibility for any discrepancies within the CAD data file. No third party shall issue BSR data/drawings without the written approval of BSR. BSR check all data for viruses but cannot accept responsibility for any loss incurred by any third party as a result of installing data.

OS License No. :- 100022432

Proposed Site Plan under 14/02110/FULLN

Construction/O&M Access Track Section: 1:50 @ A3



Rev.	Date	Revision	Designer
02	17/12/14	Addition of Road Section	MB



Higher Hill Farm,
Butleigh, Glastonbury
Somerset, BA6 8TW

E: info@britishrenewables.com
T: 01458 224900
W: www.britishrenewables.com

Project: Abbots Ann Solar Farm
Title: Planning Layout Variation

Location: Abbots Ann
Andover
Hampshire
SP11 7SE
Drawing Number: 1214-0201-26

Drawn By: MB
Scale: 1:5000 @ A3
Date: 09/12/14
Checked By: MDJ
Issue: 02